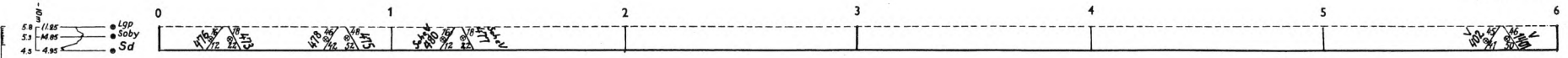



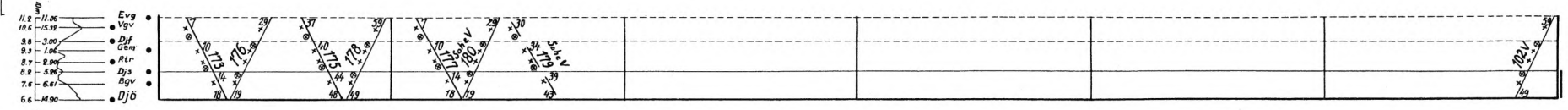
spårvidd 691 mm



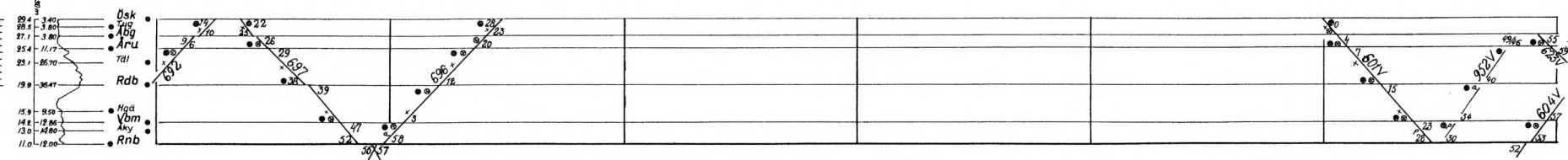
Långgångstorp
Stockby
Stocksund




Näsbypark
Näsbyallé
Lahäll




Allarp
Östberga
Venlevägen
Djursholms ösby




Österskär
Åkersberga
Åkers Runö
Rydbo




Hågerås
Viggbyholm
Roslagsnäsby



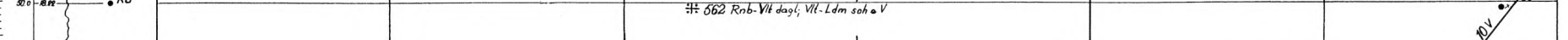
Rimbo



Rimbo




Rimbo



Rö



Kärsta
Roslagsbröby
Ekskogen



Frösunda




Lindholmen



Molnby
Örmsta
Vallentuna
Gällsta
Byle
Täby



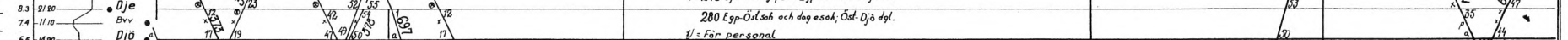
Ensta
Roslagsnäsby
Enebyberg




Djursholms Ekeby
Brövallavägen
Djursholms ösby



Mörby
Stocksund



Freskati
Experimentalfältet
Stockholm Ö

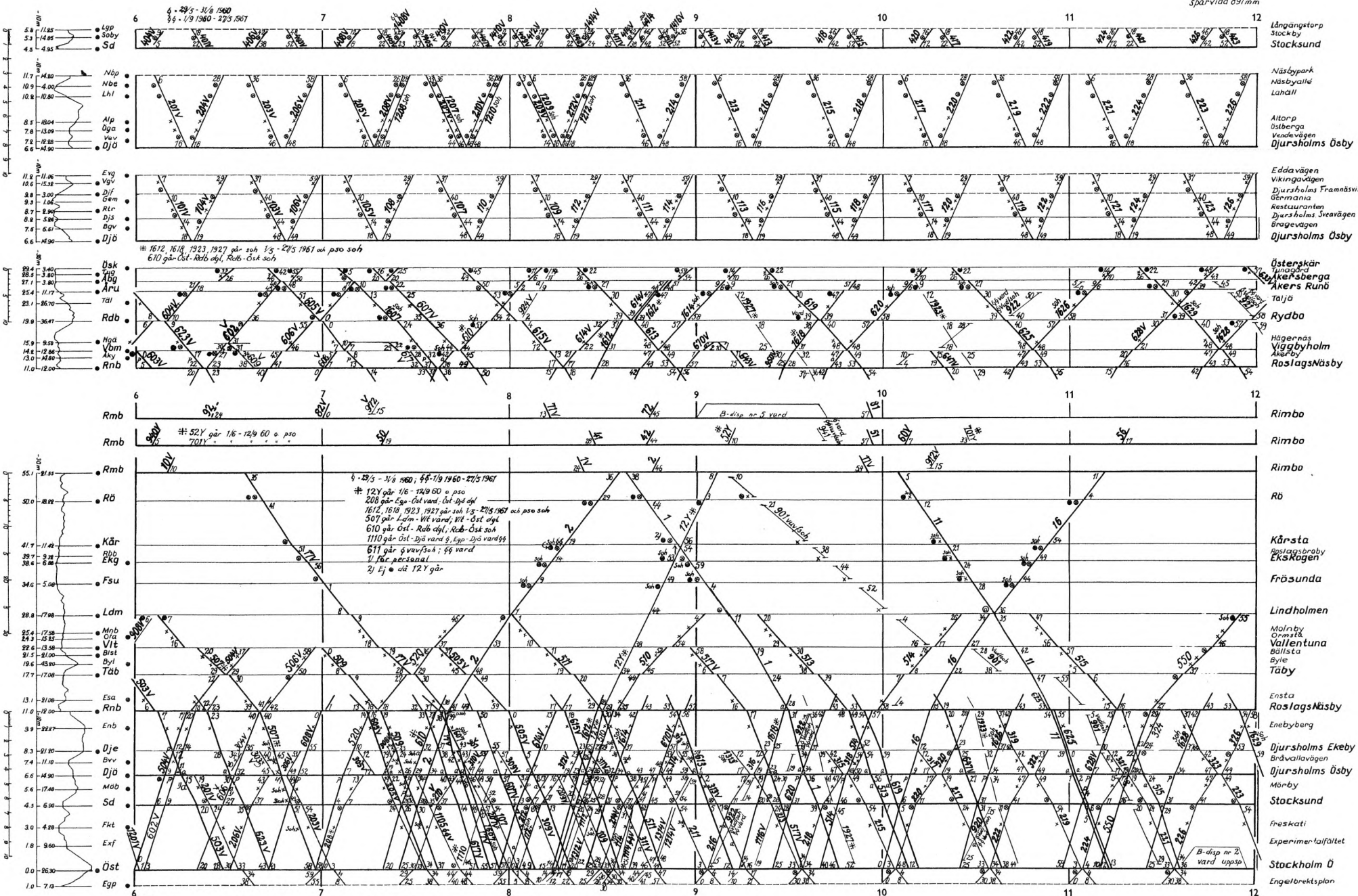


Engeltrektsplan


≠ 662 Rnb-VH dagl; VII. Ldm soh a V

≠ 273 Djö-Öst dgl; Öst-Egg soh och dag each
280 Esp-Öst soh och dag esa; Öst-Dj; dgl
1/ - för personal

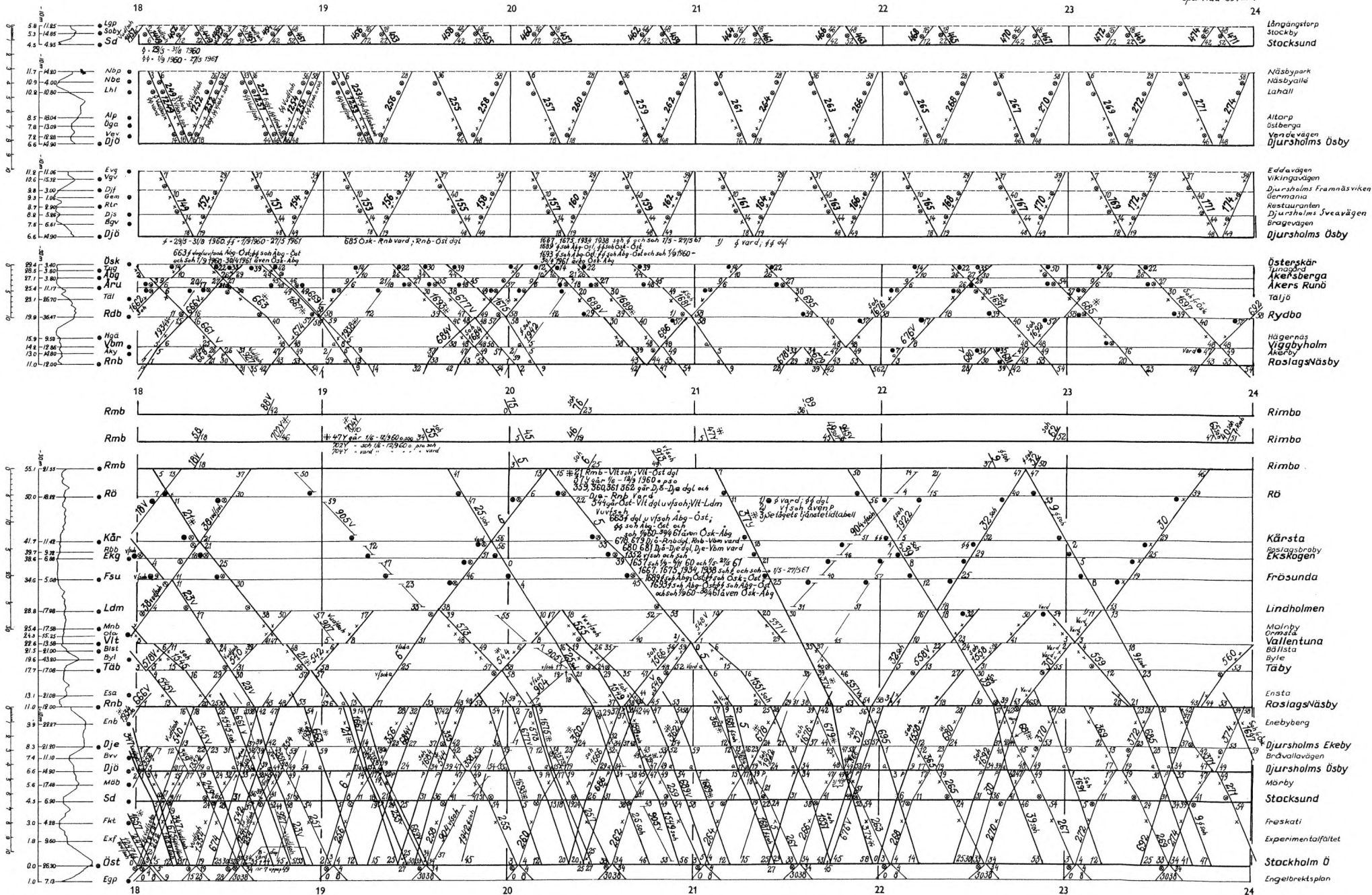
spårvidd 891mm



spårvidd 891 mm



Spårvidd 891 mm



SJ

39 Driftsektionen

29 maj 1960—27 maj 1961 Nr 160

39 drs

Spårvidd 891mm

